



Attachment 19

# Environmental Plan




Photo credit: Siemens AG





























































































































































**NEX**tera™  
**ENERGY**   
TRANSMISSION  
MIDATLANTIC

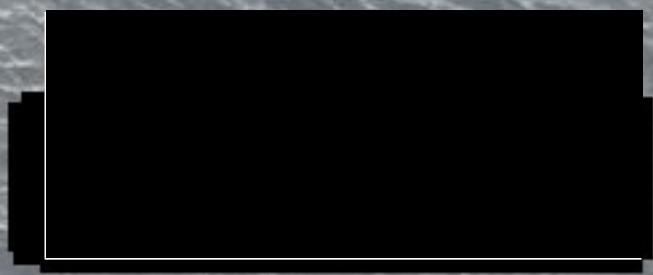



Photo credit: Siemens AG

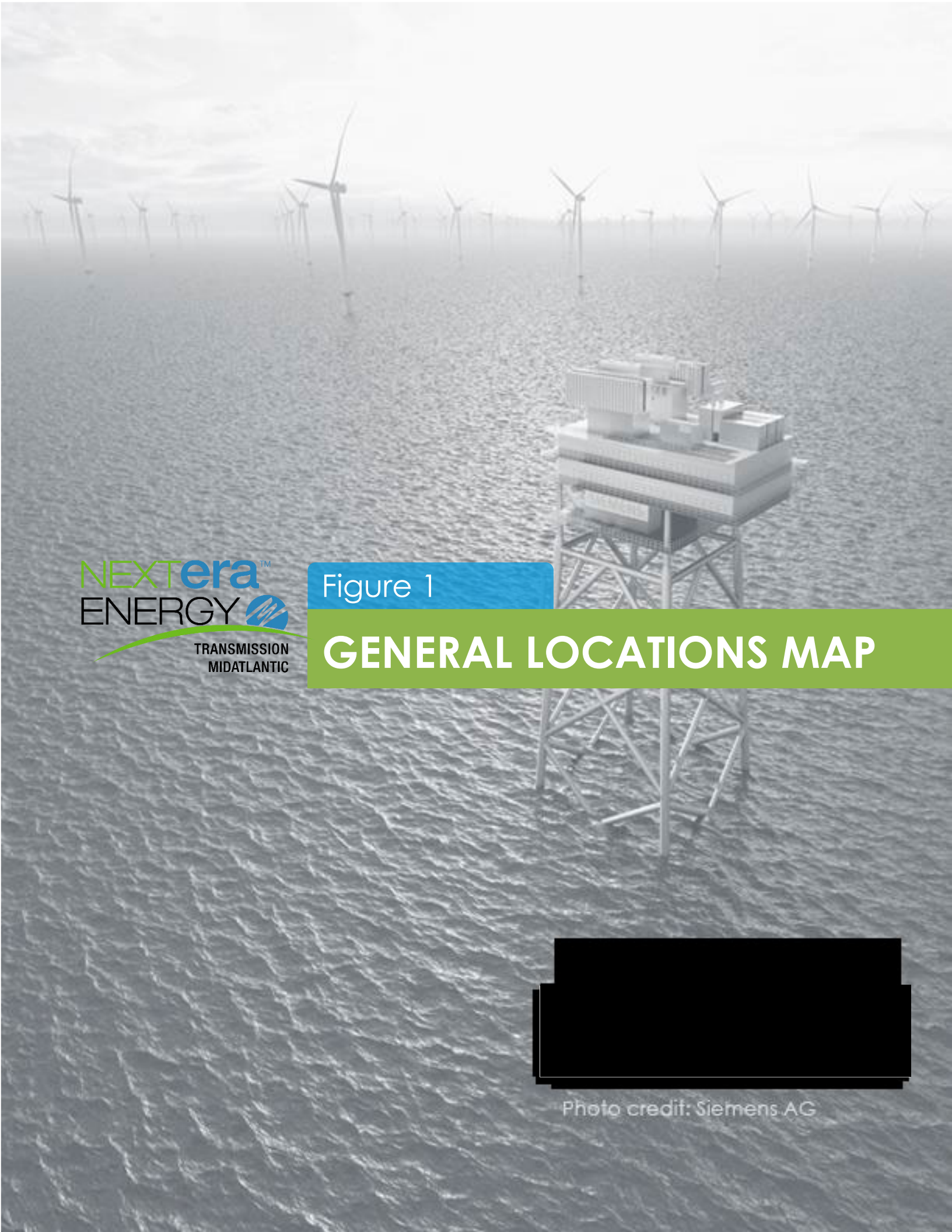


Figure 1

# GENERAL LOCATIONS MAP


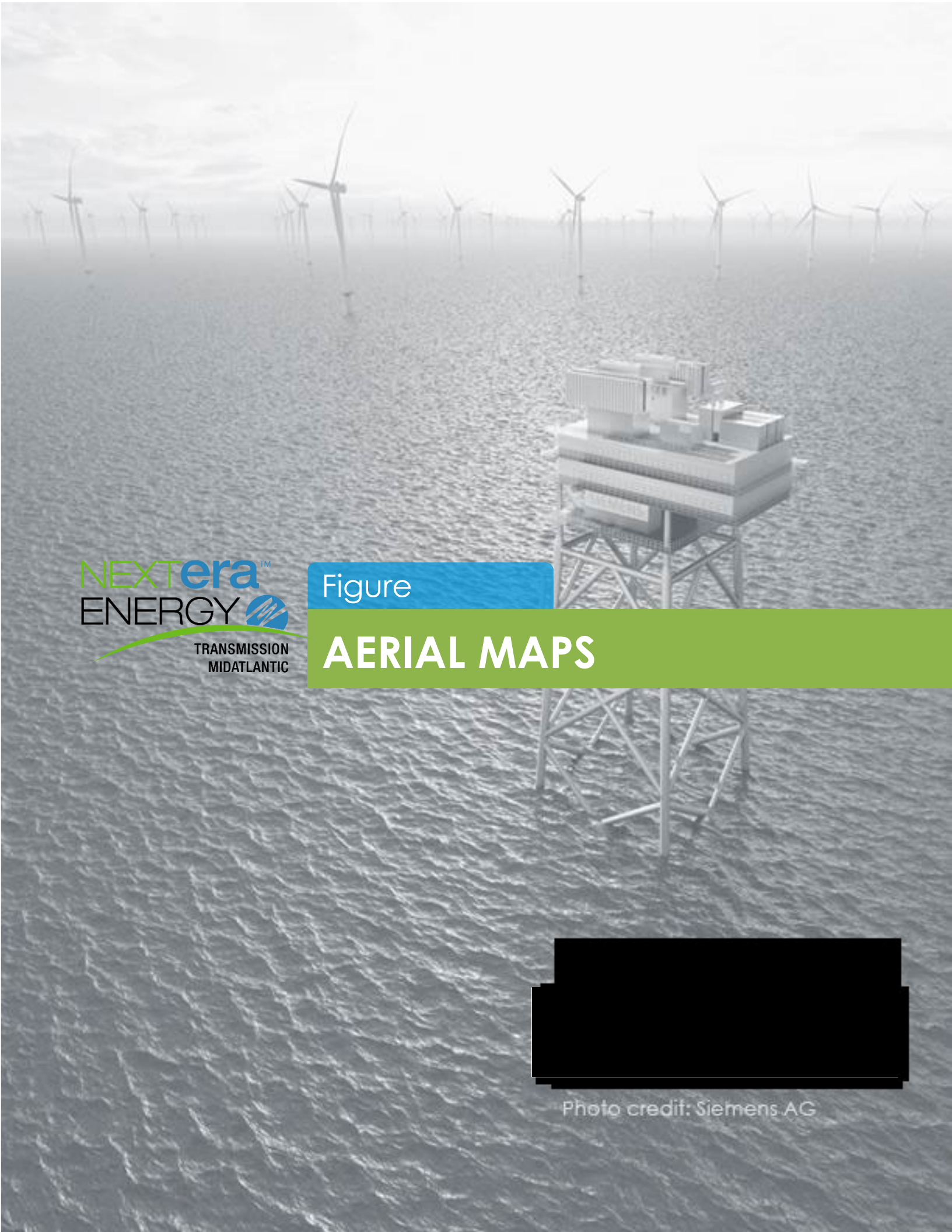


Photo credit: Siemens AG







Figure

**AERIAL MAPS**

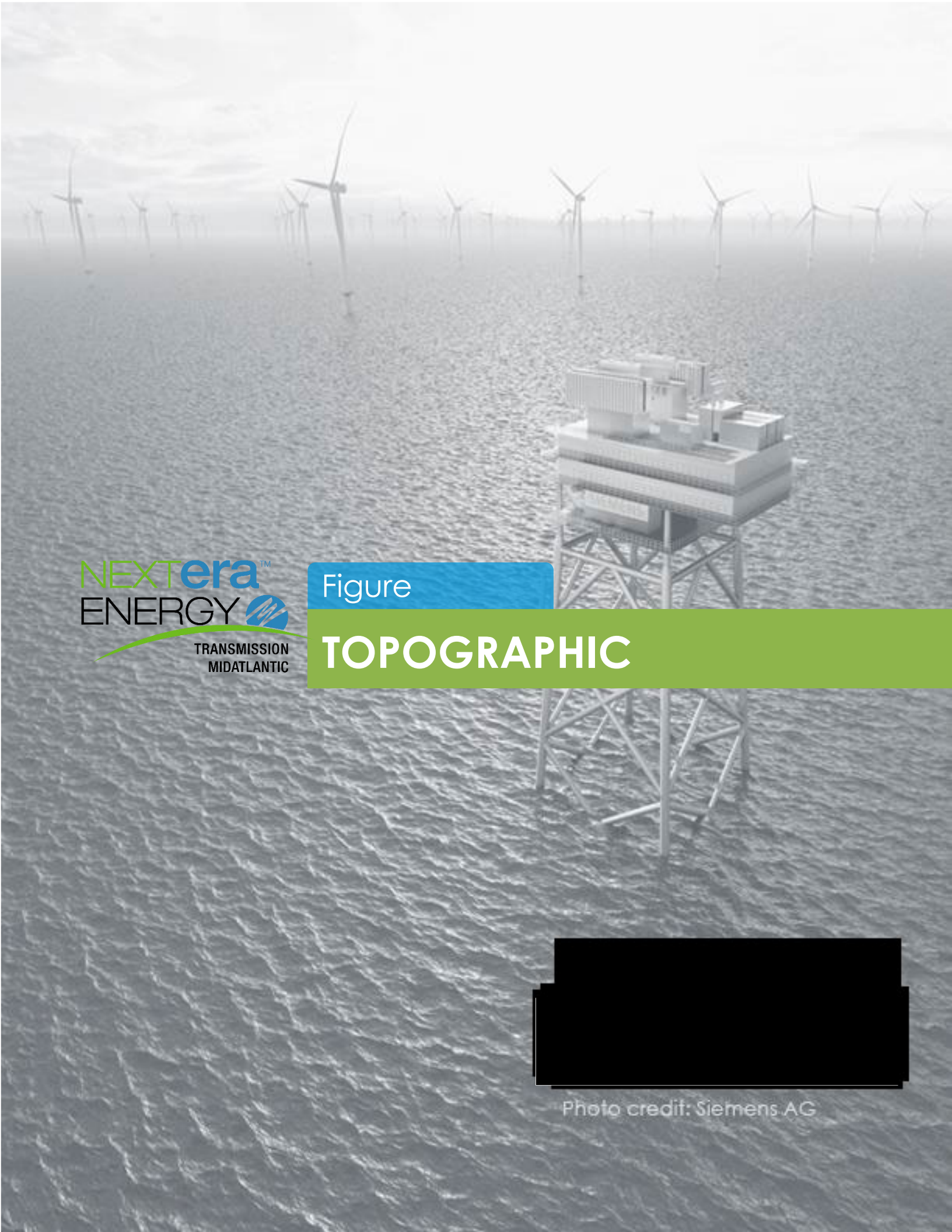


Photo credit: Siemens AG









Figure

**TOPOGRAPHIC**




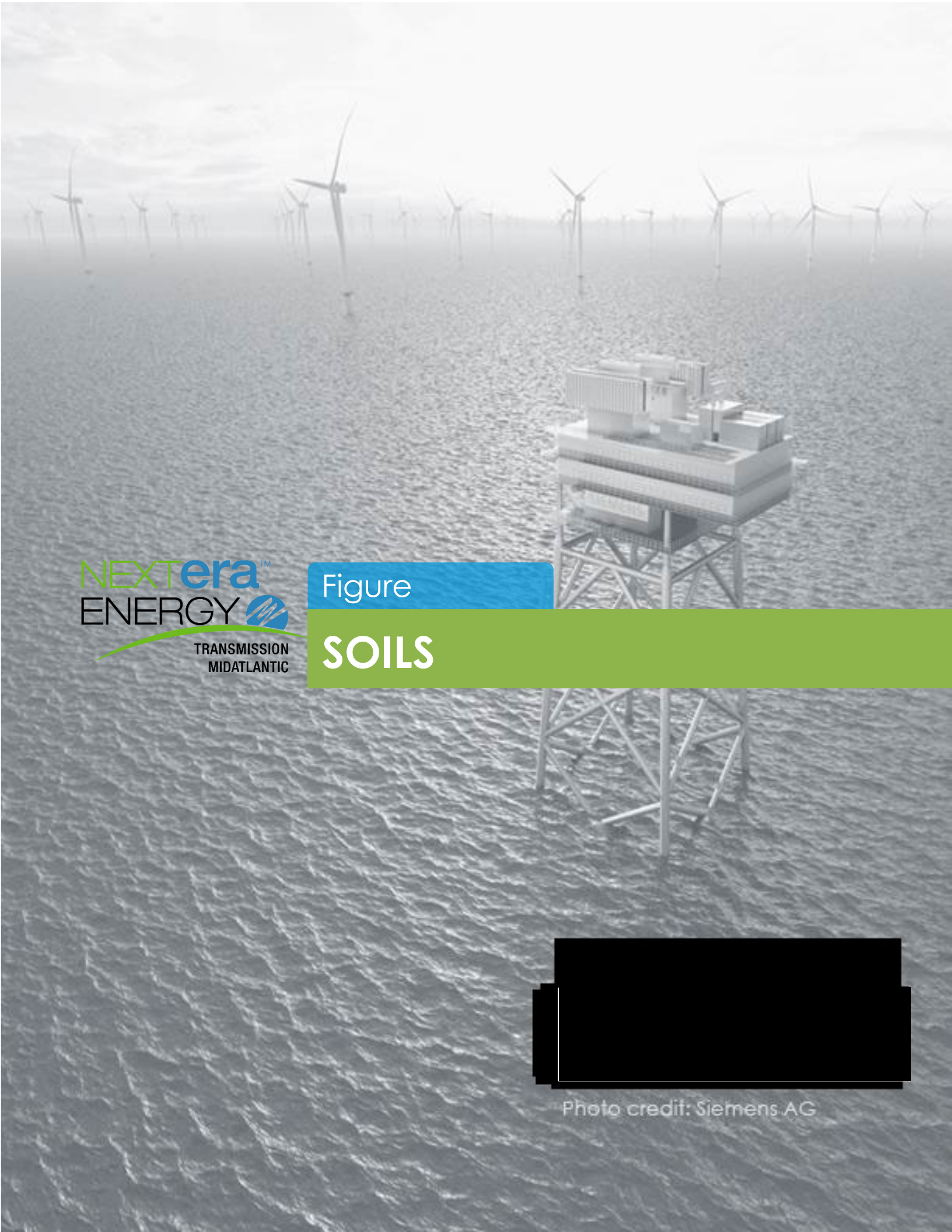
Photo credit: Siemens AG











Figure

**SOILS**




Photo credit: Siemens AG























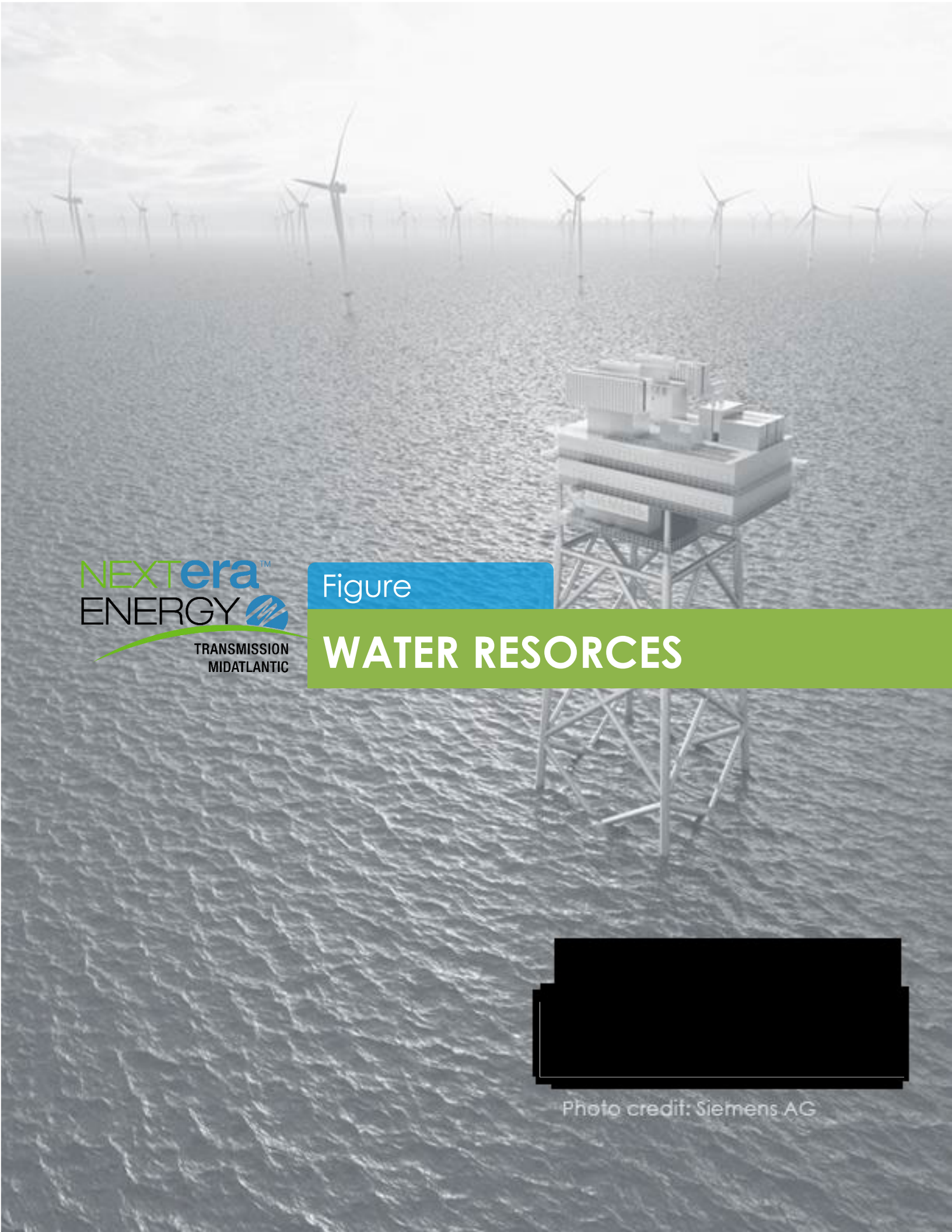












Figure

# WATER RESOURCES




Photo credit: Siemens AG


































Figure

**SENSITIVE HABITATS**




Photo credit: Siemens AG























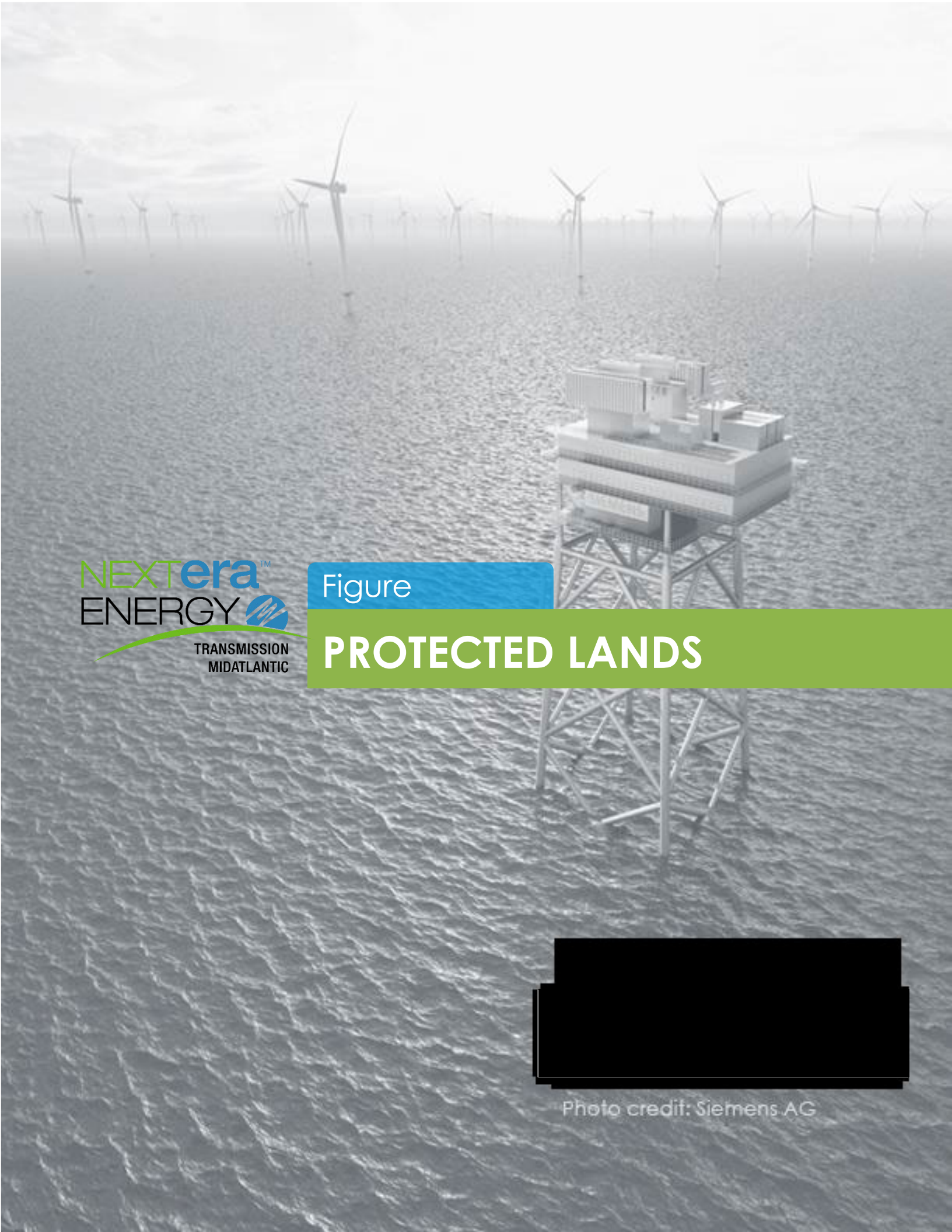












Figure

**PROTECTED LANDS**


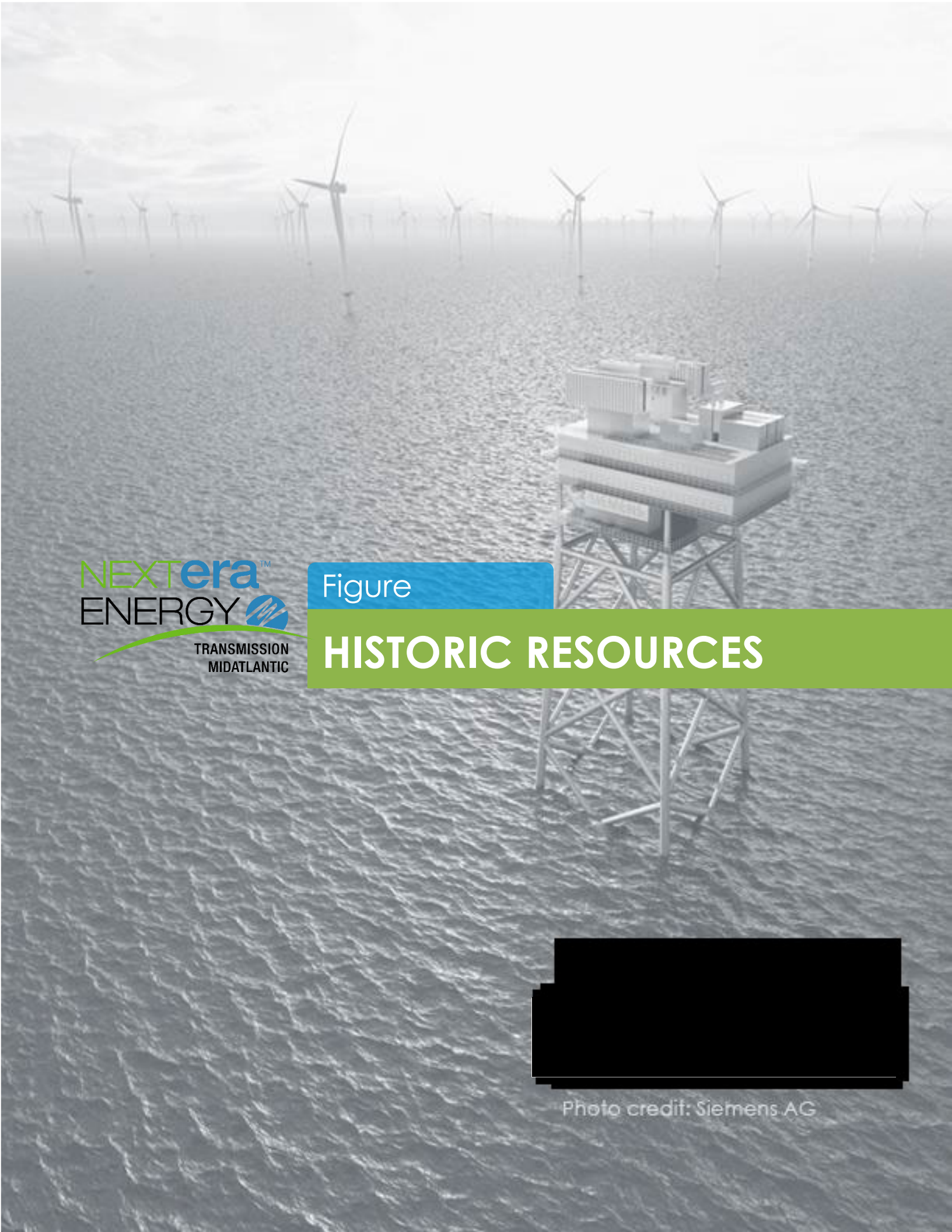


Photo credit: Siemens AG







Figure

# HISTORIC RESOURCES


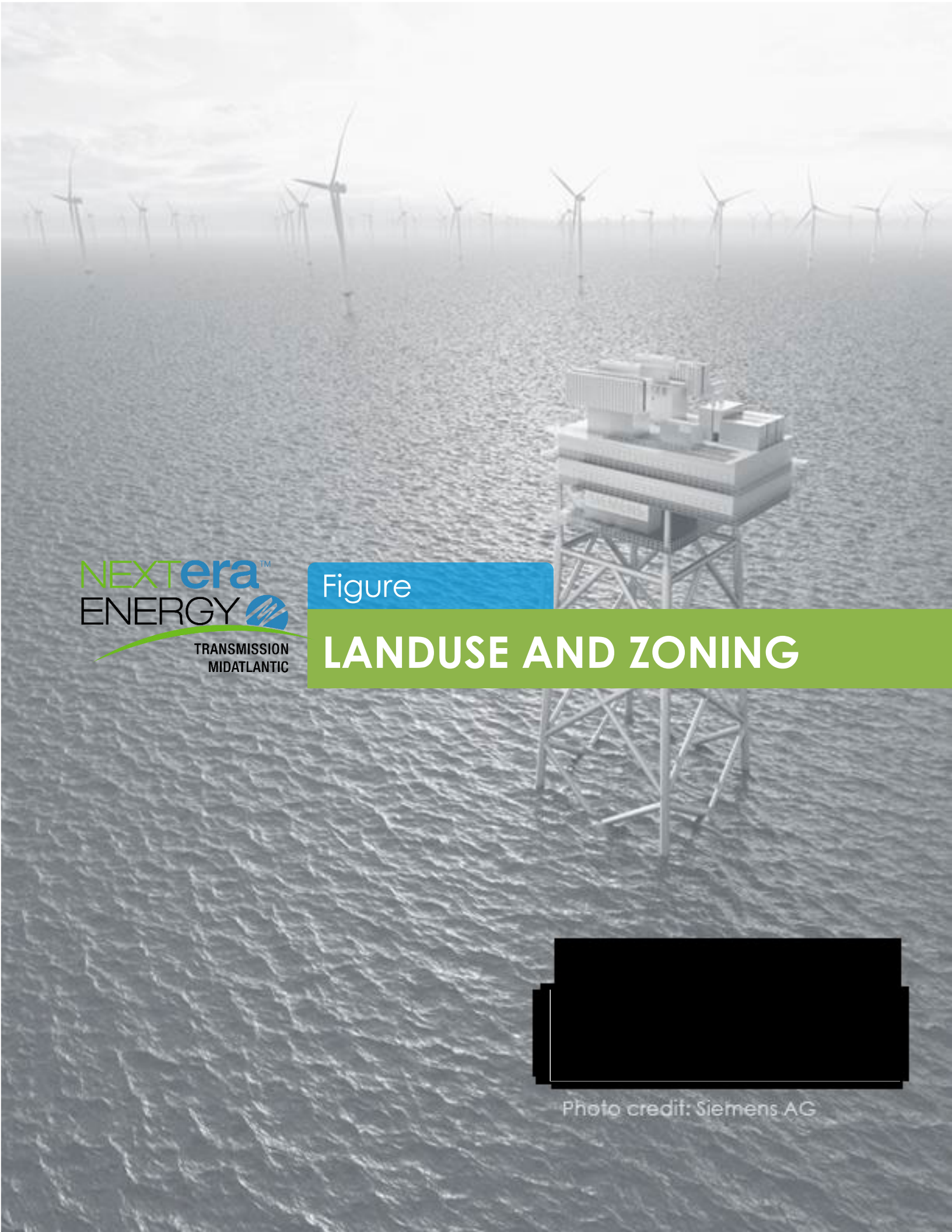


Photo credit: Siemens AG





Figure

# LANDUSE AND ZONING




Photo credit: Siemens AG

































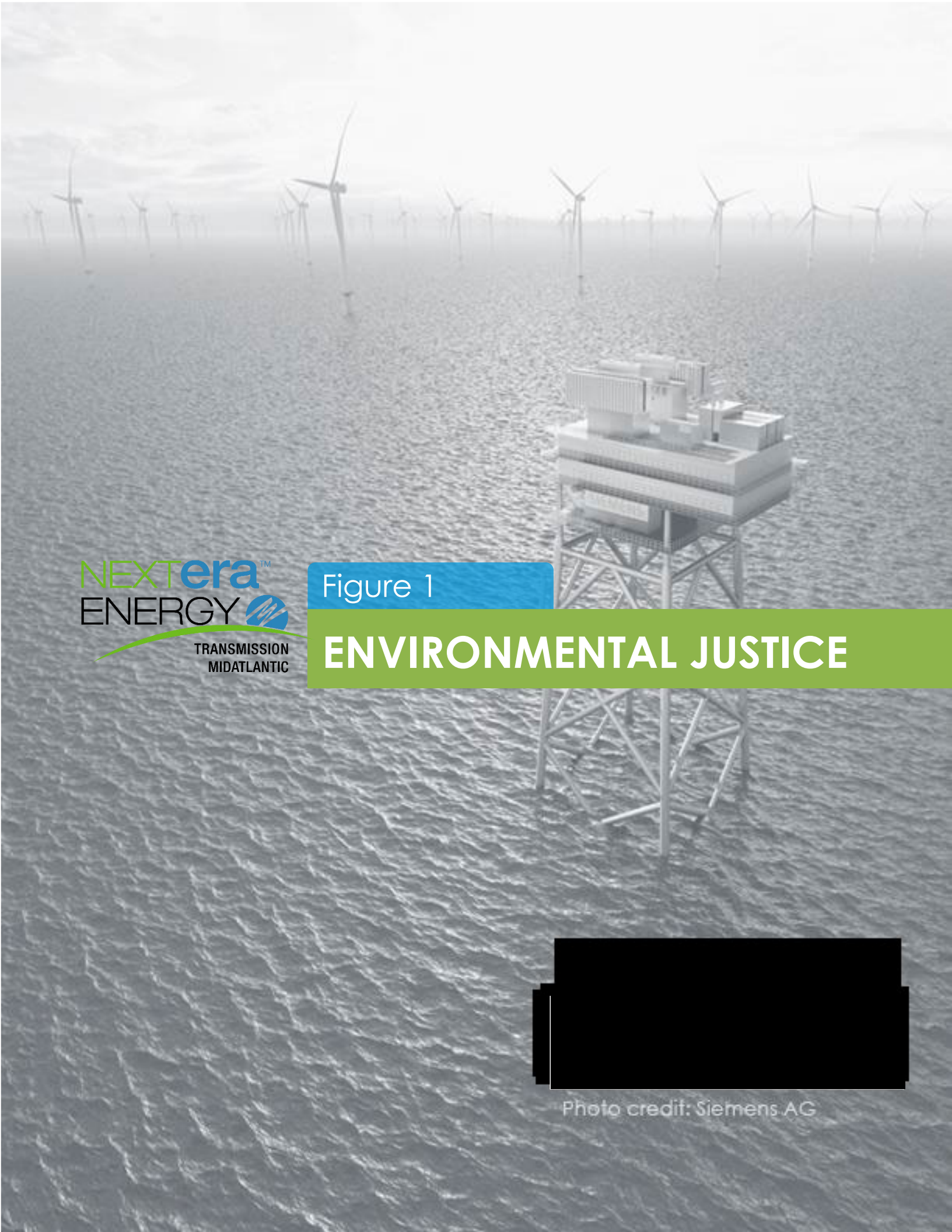


Figure 1

# ENVIRONMENTAL JUSTICE



Photo credit: Siemens AG

